

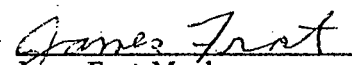
RESOLUTION # 2007-18

- Whereas: executed this Twenty-eighth Day of March, 2007 does hereby accept Public Roads to be maintained by the County in conformance with Section 66-6-23 NMSA 1978, and
- Whereas: the enclosed official data disk and hard copy will provide a listing of each county maintained road, which shall include the road name and or number (in alpha-numeric order); route description with the beginning and ending termini; total length of each roadway; surface type; and a total mileage of _____ miles for the entire submittal and a county 1997 road map all in accordance with the provisions set forth by the Board of County Commission, Torrance County, and
- Whereas: total mileage of miles maintained within Torrance County are subject too change, and
- Whereas: 95% of roads indicated by the symbol of red ink on the road map are considered county designated maintained roadways and will signify school bus routes in some cases, and
- Whereas: all roads listed in their description herein are so approved by the County Commission of Torrance, and
- Whereas: be it resolved that a copy of the foregoing resolution and mileage list be included in the minutes of the Board of County Commissioners of Torrance as a permanent record.

ADOPTED AND APPROVED THIS TWENTY-EIGHTH DAY OF MARCH 2007.


Torrance County Commission


Leroy M. Candelaria, Chairman


James Frost, Member


Paul "Tito" M. Chavez, Member

Attest:



Linda Kayser, Clerk of the Board T.C.C.

COUNTY MAINTAINED ROUTE DESIGNATION
by Annual Certified County Maintained Mileage Report
Fiscal Year - 2007/08

Table with columns: County, Route, Description, Mileage, and other administrative details. The table lists various routes across different counties, including their names, descriptions, and associated mileage data.

Line	Project Name	Location	Notes	County	Start Date	End Date	Quantity	Unit	Material	Remarks
262	Progress Rd	Delaware	From Junction Hwy 42, proceed SE 1/4 E.	Delaware	11/00		2	Linear Feet	Gravel	GPS (NABITD) & Road Department
263	Cherry Ln	Delaware	From Junction Hwy 42, proceed SE 1/4 E.	Delaware	11/00		2	Linear Feet	Gravel	GPS (NABITD) & Road Department
264	Millwash Rd	Delaware	From Junction Hwy 42, proceed SE 1/4 E.	Delaware	11/00		2	Linear Feet	Gravel	GPS (NABITD) & Road Department
265	Three Rivers Ranch Rd	Delaware	From Junction Hwy 42, proceed SE 1/4 E.	Delaware	11/00		2	Linear Feet	Gravel	GPS (NABITD) & Road Department
266	OK Walnut Rd	Delaware	From Junction Hwy 42, proceed SE 1/4 E.	Delaware	11/00		2	Linear Feet	Gravel	GPS (NABITD) & Road Department
267	Shannon Rd	Delaware	From Junction Hwy 42, proceed SE 1/4 E.	Delaware	11/00		2	Linear Feet	Gravel	GPS (NABITD) & Road Department
268	White Horse Rd	Delaware	From Junction Hwy 42, proceed SE 1/4 E.	Delaware	11/00		2	Linear Feet	Gravel	GPS (NABITD) & Road Department
269	Carroll Ranch Rd	Delaware	From Junction Hwy 42, proceed SE 1/4 E.	Delaware	11/00		2	Linear Feet	Gravel	GPS (NABITD) & Road Department
270	Wm Turkey Rd	Delaware	From Junction Hwy 42, proceed SE 1/4 E.	Delaware	11/00		2	Linear Feet	Gravel	GPS (NABITD) & Road Department
271	Wagon Rd	Delaware	From Junction Hwy 42, proceed SE 1/4 E.	Delaware	11/00		2	Linear Feet	Gravel	GPS (NABITD) & Road Department
272	Alvin Farm Rd	Delaware	From Junction Hwy 42, proceed SE 1/4 E.	Delaware	11/00		2	Linear Feet	Gravel	GPS (NABITD) & Road Department
273	Edison Park Rd	Delaware	From Junction Hwy 42, proceed SE 1/4 E.	Delaware	11/00		2	Linear Feet	Gravel	GPS (NABITD) & Road Department
274	La Threaska Rd (Dugaport Rd) (W)	Delaware	From Junction Hwy 42, proceed SE 1/4 E.	Delaware	11/00		2	Linear Feet	Gravel	GPS (NABITD) & Road Department
275	Comboy Way	Delaware	From Junction Hwy 42, proceed SE 1/4 E.	Delaware	11/00		2	Linear Feet	Gravel	GPS (NABITD) & Road Department
276	Round Ranch Rd	Delaware	From Junction Hwy 42, proceed SE 1/4 E.	Delaware	11/00		2	Linear Feet	Gravel	GPS (NABITD) & Road Department
277		Delaware		Delaware	11/00		2	Linear Feet	Gravel	GPS (NABITD) & Road Department
278		Delaware		Delaware	11/00		2	Linear Feet	Gravel	GPS (NABITD) & Road Department
279		Delaware		Delaware	11/00		2	Linear Feet	Gravel	GPS (NABITD) & Road Department
280		Delaware		Delaware	11/00		2	Linear Feet	Gravel	GPS (NABITD) & Road Department
281		Delaware		Delaware	11/00		2	Linear Feet	Gravel	GPS (NABITD) & Road Department
2820	Subtotal									

Gravelled 1.36 miles (176.9, 13, 1605)



Torrance County

PO Box 48
205 9th Street
Estancia, NM 87016
(505) 246-4725 Main Line (505) 384-5294 FAX
www.torrancecountynm.org
Email: torrance@torrancecountynm.org

County Commission

Jim Frost
Commissioner
District 1

Paul M. (Tito) Chavez
Commissioner
District 2

Leroy M. Candelaria
Chairman
District 3

County Attorney
Dennis Wallin

County Manager's Office

Rob Ayre
County Manager

Annette Greer
Deputy County Manager

Finance Department

Tracy Seaman
Controller

Eric Cohen
Financial Analyst

Fire Marshal

Jason Trumbull

911 Communications

Vickie
Director

Emergency Manager

John Cochran

Planning & Zoning

Trisha Marquez

Planning & Zoning Director

Richard Webster
Code Enforcement

Rural Addressing

Sandy Hart

Information Technology

Steffen Daugherty
Network Administrator

Nick E. Seaman
Network Administrator

County Historian

Mary Ann Hall
Past Laureate
Sonia Britton

March 28, 2007

New Mexico Department of Transportation
C/O Transportation Maintenance Bureau, SB-2
Attention: Tito Medina
P.O. Box 1149
Santa Fe, New Mexico 87504-1149

Re: Mileage for County Designated Roadways for Maintenance

Dear Mr. Medina,

Enclosed in pursuant to the 1990 Legislature amended Section 66-6-23 NMSA 1978 (being Laws 1987, Chapter 347 Section 22 Resolution # 2007-18 for all Torrance County designated roadways for maintenance with an estimated mileage for gravel roads at 901.110 miles and chip seal roads at 66.315 miles. Estimated total of 967.425 miles.


Enclosed also is a data disk and hard copy of the updated list of each county designated roadway for maintenance listed by road name and or number (in alpha-numeric order); route description with the beginning and ending termini; total length of each roadway; surface type; an estimated total mileage for the entire submittal; and a county road map all in accordance with the provisions set forth by the Board of the County Commission.

The County designated roadways for maintenance are indicated in red on the enclosed (1997) county road map. This is the only road map the Road Department has at this time. Any changes that have occurred on this map are on the data disk and or hard copy enclosed.

The Road Department as of January 1, 2004 has begun their own Global Positioning System (GPS) readings on our county designated maintained roadways. Upon completion of this project we will begin the process, in allowing us to provide an updated county map.

If any further documentation is necessary to allow us to comply, please feel free to call contact person Inez Perea at (505) 246-4764 and or Trisha Chavez at (505) 246-4765 in the Torrance County Road Department Office.

Sincerely,


Leroy Candelaria
County Commission-Chairman

LC/tmc

Enclosures